



Parks and Trails

General information

Name of the Park/Trail	Oasis of Lake Burano
Address	Strada Provinciale Litoranea, 35
City	58011 Capalbio GR
Contacts	tel: +39 0564/898829 - tel. al 388 4231098e-mail lagodiburano@wwf.it
Site	http://www.wwf.it/oasi/toscana/lago_di_burano/

TESTED BY: [Handy Superabile Social Promotion Association](#) in 2024

Please note The following information refers to the date of verification shown at the bottom of each sheet. The Association is not responsible for any significant changes made by the property after the visit.

Summary

Parks and Trails	1
General information	1
Description	2
How to reach the Park	2
Car park	3
Route from the car park to the entrance	4
Description of the Park and the internal routes	5
Bar/restaurant	8
Toilets	9
Medical practices/healthcare facilities	11

Project carried out with the contribution of the





Description

The Lake Burano Nature Reserve is located in the Municipality of Capalbio, between Ansedonia and the Chiarone beach, in Marina di Chiarone. It is part of the Oases administered by the WWF. It includes the lake and a stretch of coast in its natural state, characterized by dunes and Mediterranean scrub. This area of the Maremma territory has become the wintering and resting place for many species of migratory birds, as well as hosting numerous species of sedentary birds throughout the year.

General information

Opening and closing period	All year round
Times	<p><i>For individual visitors, access is only possible with guided tours at the following times:</i></p> <p>From the fourth Sunday of September to the second Sunday of May</p> <p><i>Guided tours with reservation: Saturdays, Sundays and holidays, at 10.00 a.m. and 2.30 p.m. (daylight saving time at 3.00 p.m.)</i></p> <p>From the third Saturday in May to the third Sunday in September</p> <p><i>Guided tours with reservation: Monday, Wednesday, Saturday and Sunday, at 5:30 pm (at 4:30 pm in September).</i></p>
Ticket cost	Free entry
Online purchase	NO

How to reach the Park

By car	<p>From the north</p> <p>It can be reached from the S.S. Aurelia, following the signs for Capalbio Scalo, then taking the junction for Marina di</p>
--------	--





	Capalbio at Km 133. Alternatively it is possible to arrive by train, very convenient, getting off at the Capalbio Scalo railway station (Rome-Genoa line). The Oasis is located behind the station, a short distance away. Exit the underpass on the left onto the coast road (about 300 meters). from the south, first take the A12 towards Civitavecchia and then the SS Aurelia to Capalbio. From Capalbio follow the signs
By plane	Rome Fiumicino Airport 120 km away
Assistance service for people with disabilities	YES
Embarkation/disembarkation of passengers with reduced mobility	with courtesy chair and ambulift /Finger
Tactile paths for the blind and visually impaired	YES
There is a toilet room accessible with grab handles	YES
By train	On the Rome-Pisa line, get off at the Capalbio Scalo railway station, use the underpass (in the opposite direction to the station) and then turn left to walk to the Oasis Visitor Center in a few minutes.
Nearest station	name Capalbio Scalo
Assistance service for people with disabilities	YES consiglia di contattare la sala blu di Firenze

Car park

Public parking nearby	YES
Type of public parking floor	Dirt road mixed with compact gravel








<p>Presence of parking space reserved for people with disabilities</p>	<p>NO but the parking lot is a square with a lot of space</p>
<p>Electric charging stations</p>	<p>Not detected</p>
	
	<p>Parking along the road before the entrance to the oasis.</p>

Route from the car park to the entrance

<p>Route from the car park to the starting point</p>	<p>Visitor centre accessible via a ramp 120 cm long, more than 90 cm wide and moderate slope</p>
<p>Distance from parking to entrance</p>	<p>Variable distance depending on where you parked</p>





Type of trail surface	Terrain mixed with compact gravel
There are indicators and tactile maps	NO
Eventual notes	Entrance door 90 cm
	
	Interior of the visitor center

Description of the Park and the internal routes

Length	400 meters
Route description	Around the visitor center building there are picnic areas, From here a circular path





	<p>starts, on compact dirt pavement, which leads us to the edge of the lake.</p>
	<p>The path is one meter wide and is bordered on both sides, along its entire length, by two wooden curbs that make the route visible and safe; The guides were made with treated fir strips and fixed to the ground with wooden pegs.</p> <p>The strips were fixed 10 cm from the ground to allow the free passage of reptiles and invertebrates, and land tortoises.</p>





At the end of the path, right on the edge of the lake, there is a hut from where, through slits, it is possible to observe the lake and the sedentary and migratory species, such as flamingos, seagulls, wild geese, grey herons and many other birds.

The shed can be reached on the flat with an 87 cm wide entrance door.

The interior windows have different heights. Some with a height suitable for use by wheelchair users.





It is home to a wide variety of fauna, including over 300 species of birds and mammals such as wolves, wild boars, and porcupines.

In addition to observation huts, we find an educational path, the **butterfly garden** and the observatory for the night vision of mammals.

Bar/restaurant

Type of venue	In summer it is possible to have lunch at the Ultima Spiaggia beach resort – Localita' Chiarone Marina Via Graticciaia, 58011 Capalbio GR www.ultimaspiaggia.com +39 0564 890295
How to access the premises	<input checked="" type="checkbox"/> obstacle-free
Useful width of door/entrance gate	Above 90 cm
Bar counter	Above 100 cm
Types of tables	4-shank
Multilingual menu	Not detected
Large print menus	NO
Braille menu	NO
Table service for people with disabilities	YES





Toilets


Location of the toilet room	Inside the visitor center
How to access the premises	flat
Usable width of the entrance door	Double door with a width of more than 90 cm
Type of door	with door that can be opened outwards
Type of handle	lever
Toilet height	50 cm

Project carried out with the contribution of the





Toilet seat with open front tooth	YES
Support handles	Missing
Flexible shower on the side of the toilet	YES with thermostat
Free space on the sides of the toilet	left 30 cm right Above 90 cm frontal Above 90 cm
Electric doorbell/telephone on the side of the toilet	NO
Washbasin with space underneath for wheelchair approach	77 cm
Height from the ground lower edge mirror	100 cm
Baby changing table	Not detected





Medical practices/healthcare facilities

Hospitals near the property	San Giovanni di Dio Hospital - Orbetello Switchboard: 0564 869111 Lungo Lago dei Pescatori, Orbetello, GR 58015
Other healthcare facilities	Italian Red Cross , Orbetello committee Via Nizza 2, Tel +39 0564 642807 Via Gioberti 18 Tel +9 0564 833052 Emergency Medical Service Continuity of Care, Via Donatori del Sangue, Tel +39 0564 450053

TESTED BY: [Handy Superabile Social Promotion Association](#) in 2024

